


File name: \\EU.AECOM\NET.COM\EMIA\UK\IED\BL2\JOBS\PR-447455_BLESSINGTON_GREENWAY\900_CAD_GIS\910_CAD\2D-SHEETS\60617025_SHT_DD_BLGWY_1200.01-04 - ROAD CROSSINGS.DWG
 Last saved by: PATRICK CRAIG Last Plot: 2023-12-13
 Project Management Initials: Designer: CL Checked: MC Approved: EOM ISO A1 594mm x 841mm

ORDNANCE SURVEY IRELAND LICENCE NO AR0064218
 ©ORDNANCE SURVEY IRELAND / GOVERNMENT OF IRELAND



PROJECT
BLESSINGTON eGREENWAY



CONSULTANT
 AECOM
 DOUGLAS BUSINESS CENTRE
 CARRIGLINE ROAD
 DOUGLAS
 CORK
 Tel: +353 (0)21 436 5006
 www.aecom.com

- NOTES**
- THIS DRAWING IS TO BE READ IN CONJUNCTION WITH ALL OTHER RELEVANT ENGINEERING DRAWINGS. ANY DISCREPANCIES, ERRORS OR OMISSIONS TO BE BROUGHT TO THE ATTENTION OF THE EMPLOYER.
 - ALL DIMENSIONS TO BE CHECKED BY THE CONTRACTOR ON SITE PRIOR TO COMMENCEMENT OF WORKS.
 - EMPLOYER'S REPRESENTATIVE TO BE INFORMED BY THE CONTRACTOR OF ANY DISCREPANCIES PRIOR TO THE COMMENCEMENT OF WORKS ON SITE.
 - DIMENSIONS OF ALL BOUNDARIES AND ADJOINING ROADS TO BE CHECKED ON SITE PRIOR TO COMMENCEMENT OF WORKS.
 - DO NOT SCALE. ALL MEASUREMENTS AND COORDINATES TO BE CHECKED ON SITE.

KEY:

	PROPOSED GREENWAY
	UPGRADED GREENWAY
	PROPOSED GRASS VERGE
	PROPOSED WARNING SURFACE TREATMENT
	PROPOSED JUNCTION DEFINITION POST
	PROPOSED TACTILE PAVING

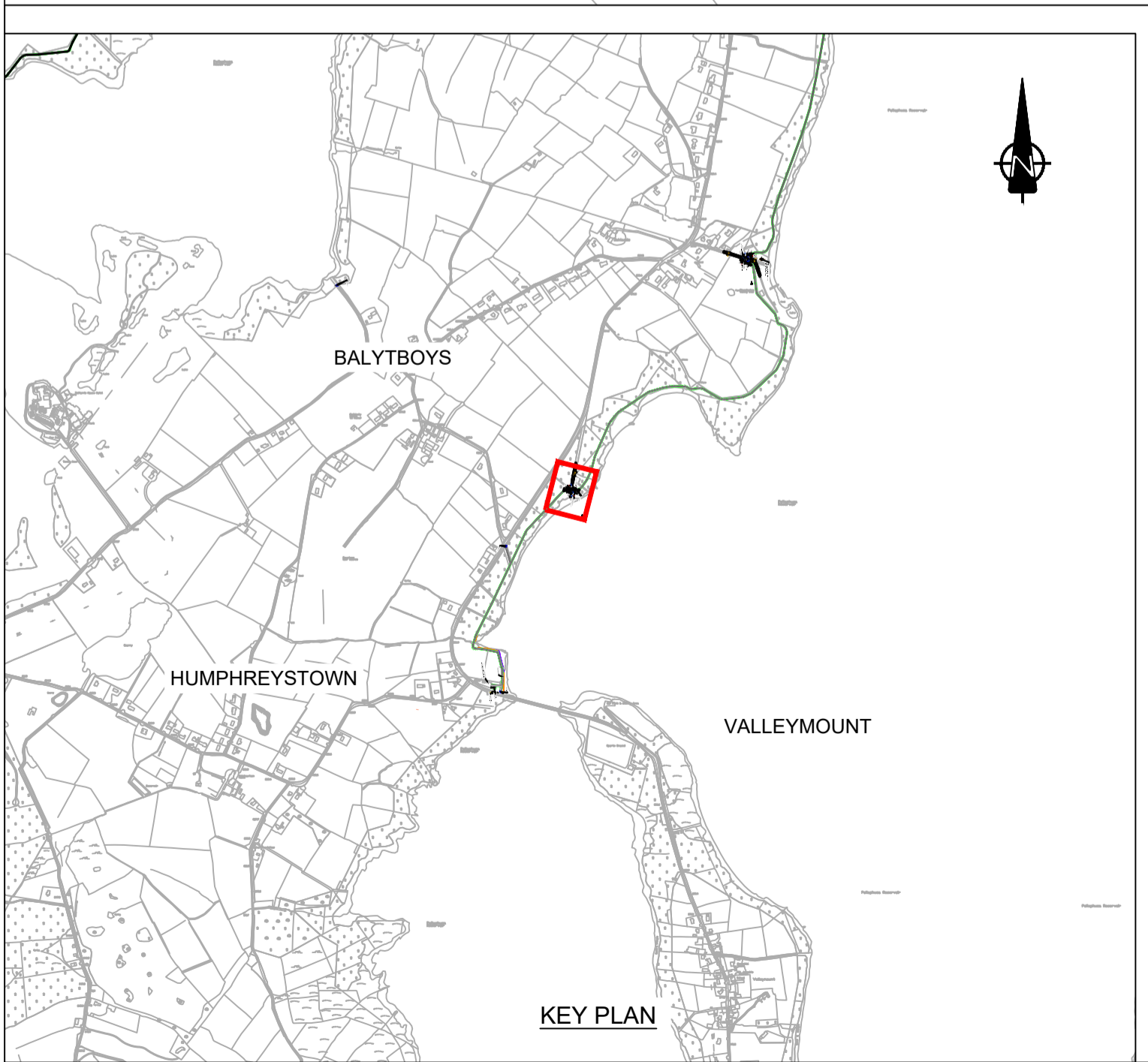
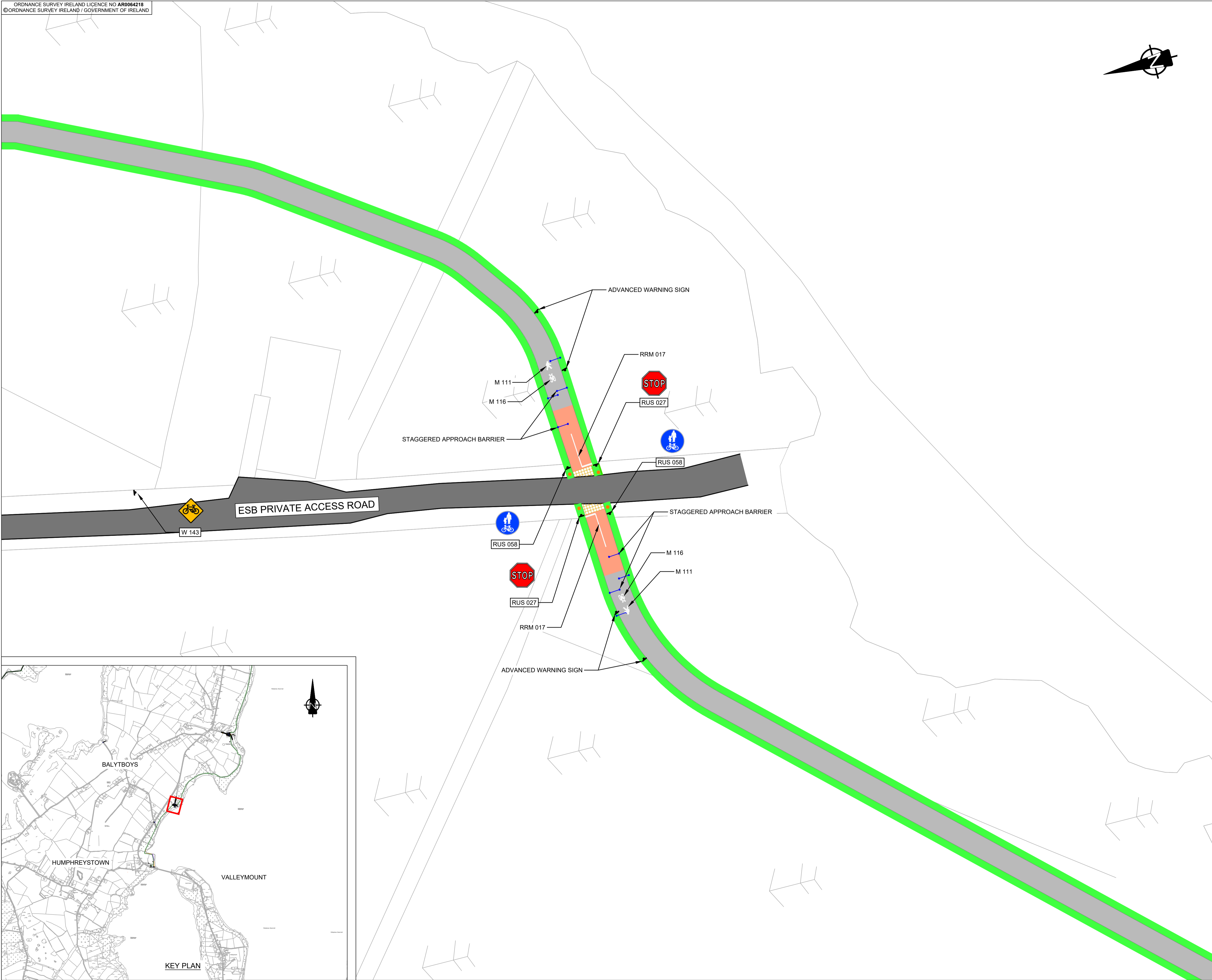
ISSUE/REVISION

I/R	DATE	DESCRIPTION
A	DEC 2023	ABP RFI UPDATE

PROJECT NUMBER
60617025

SHEET TITLE
ESB PRIVATE ACCESS ROAD
PROPOSED ROAD CROSSINGS
SHEET 4 OF 4

SHEET NUMBER
60617025_SHT_DD_BLGWY_1200.4



This drawing has been prepared for the use of AECOM's client. It may not be used, modified, reproduced or relied upon by third parties, except as agreed by AECOM or as required by law. AECOM accepts no responsibility, and denies any liability, whatsoever, to any party that uses or relies on this drawing without AECOM's express written consent. Do not scale this document. All measurements must be obtained from the stated dimensions.